


InspectEDGE

A paperless inspection solution for allotments, assets, cemeteries, markets & events and playgrounds.

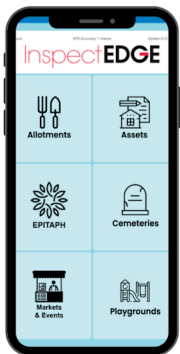



InspectEDGE app integrates with Ordnance Survey based maps for AdvantEDGE software modules and HeritEDGE cemetery maps.

CARBON NEUTRAL SOFTWARE 

InspectEDGE app for EPITAPH

- ✓ Weblink with Epitaph to download graves and upload inspections
- ✓ Display grave location on HeritEDGE map
- ✓ Fully compliant with BS8415:2018 and ICCM guidance
- ✓ Record details of all memorials on a grave
- ✓ Take up to 4 photographs of each memorial
- ✓ Record condition of each memorial
- ✓ Specify when to reinspect
- ✓ Record memorial location via optional GPS link



InspectEDGE Package

- ✓ InspectEDGE app
- ✓ Samsung Galaxy A7 tablet with 8.7" screen
- ✓ 32GB Storage
- ✓ Rugged cover with built-in screen protector

InspectEDGE

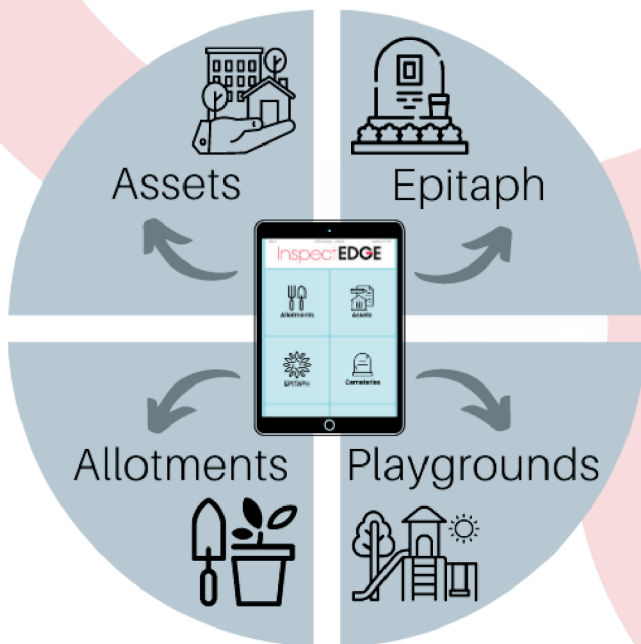
for Allotments, Assets & Playgrounds

- ✓ Download what needs to be inspected from AdvantEDGE
- ✓ AdvantEDGE digital mapping can be used when connected to the internet
- ✓ Complete inspection on the move without an internet connection
- ✓ Record inspection details on InspectEDGE app
- ✓ Take up to 4 photographs per inspection
- ✓ Record any potential hazards or damage
- ✓ Specify when to reinspect
- ✓ Inspection GPS location automatically recorded
- ✓ Upload inspection details & photographs back into AdvantEDGE



Developed & tested with a highly accurate survey grade GPS receiver.

CARBON NEUTRAL SOFTWARE 



Keeps information in one place with seamless links to AdvantEDGE modules & digital mapping.



Cuts operational inspection times by up to 75%

EDGE
IT Systems Ltd

EDGE IT Systems Limited

Enterprise House, Courtaulds Way, Coventry, CV6 5NX, UK

Telephone: 024 7666 7337

Email: info@edgelTsystems.com

www.edgelTsystems.com



Carbon
Neutral
Britain

CARBON NEUTRAL
BUSINESS 2022